




April 24, 2004 - Run for the Roses

April 24, 2004 - Run for the Roses								
<i>pt to pt</i>	<i>cum</i>	<i>turn</i>	<i>direction - section 1</i>		<i>pt to pt</i>	<i>cum</i>	<i>turn</i>	<i>direction - section 2</i>
			Park across Summit Ave in Church Parking Lot		4.3	14.3	L	Liberty Corner Road
0.0	0.0	L	Shove off from driveway onto Mountain Avenue		2.2	16.5	R	Into driveway of Far Hills USGA Golf Museum
1.1	1.1	CSO	Cross Long Hill Road - pass over top of hill (3-way stop; YOU have right of way)		0.3	16.8		Proceed to back parking lot for refreshments
0.8	1.9	CSO	Becomes Meyersville Road - Go down hill		0.3	17.1	R	Exit parking lot - turn right onto Liberty Corner Road again
0.0	1.9	L	Turn onto New Vernon Rd. - turn in FRONT of circle		1.8	18.9	BR	In center of Liberty Corner bear right onto Lyons Road
3.7	5.6	L	Go all the way through swamp - turn left onto Lindsley Road		0.3	19.2	BR	Bear right again onto Martinsville Road - CAUTION: BUSY SECTION
0.7	6.3	L	At SS turn left onto Lees Hill Road		20.4	20.4	L	After passing over 78 - turn left onto Mountainview Rd. - 2nd Lt.
2.0	8.3	CSO	At Maple Ave light - go straight: becomes Madisonville Rd.			20.6	BR	TCO Mountainview Road - avoid entering Chubb Insurance Co.!
0.9	9.2	L	At SS turn left onto Rt.202 - Morristown Road. CAUTION - Busy section 1.5 miles.			20.6		Long rolling hill section - Slow and Easy!
0.8	10.0	CSO	Go straight at light in center of Bernardsville			20.6		Go all the way to end.
0.0	10.0		Becomes Mine Brook Road		20.6	20.6		
								
<i>pt to pt</i>	<i>cum</i>	<i>turn</i>	<i>direction - section 3</i>		<i>pt to pt</i>	<i>cum</i>	<i>turn</i>	<i>direction - section 4</i>
3.3	23.9	L	Turn left at light - Mt. Bethel Rd.		0.0			CELL PHONE #S:
0.0	23.9		Go down steep hill.		0.0			Mark 908-295-5834
0.0	23.9		Break early for turn at light		0.0			Cheryl 908-295-1258
0.5	24.4	R	Sharp right onto Mountain Ave at light.		0.0			
2.4	26.8	S	Cross over Stirling Rd @ Light		0.0			
1.4	28.2	L	Hillcrest Road - 4-Way Stop		0.0			
0.7	28.9	CSO	At light cross over Valley Road		0.0			
0.2	29.1	L	At Summit Ave		0.0			
0.0	29.1	L	Turn into church parking lot		0.0			